







Legend

-  Proposed Greenway Route
-  Proposed Buffer Strip/ Landscaping
-  Greenway facility to share existing carriageway surface
-  Proposed Tree Planting
-  Proposed Crossing Point



Visual 8 - Coney Road



3rd Party Lands may potentially be required in this area.